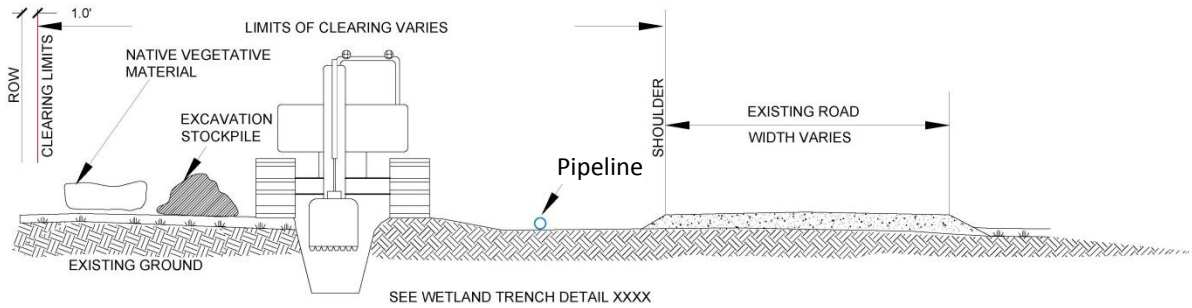
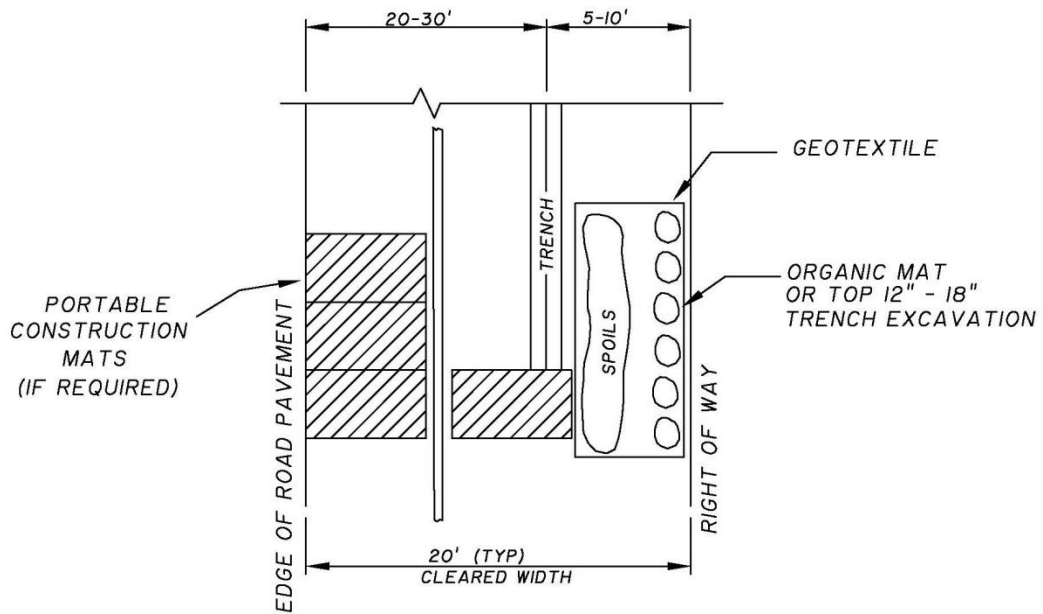


Wetland Excavation Typical Details

Typical Cross Section View

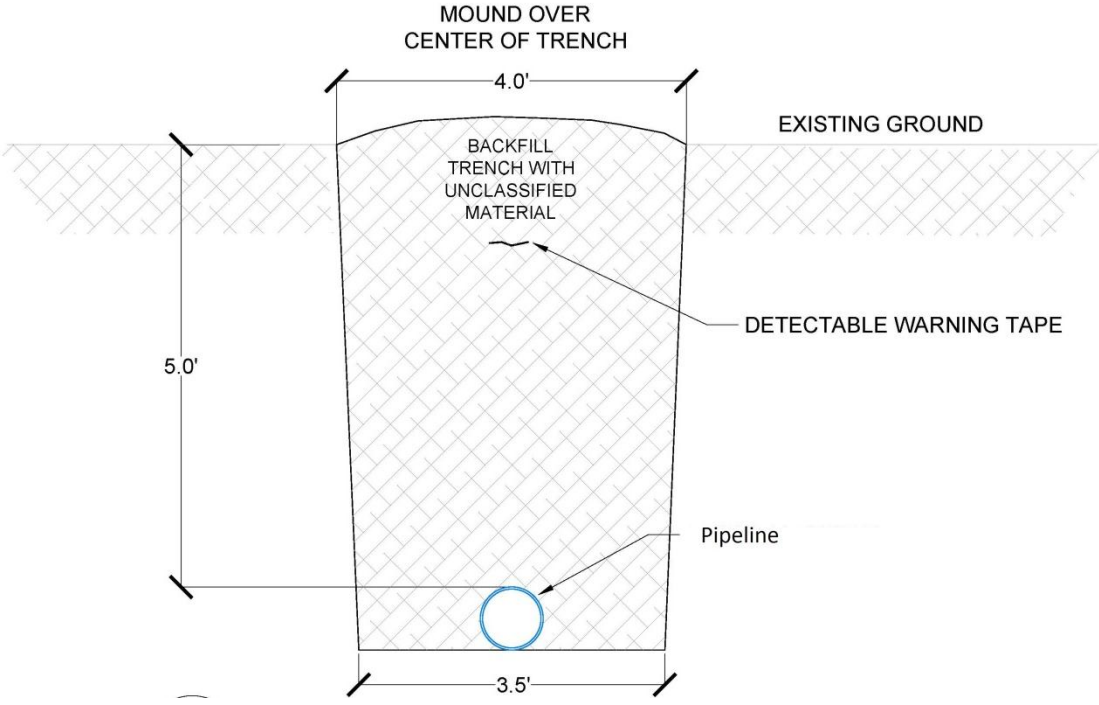


Typical Plan View

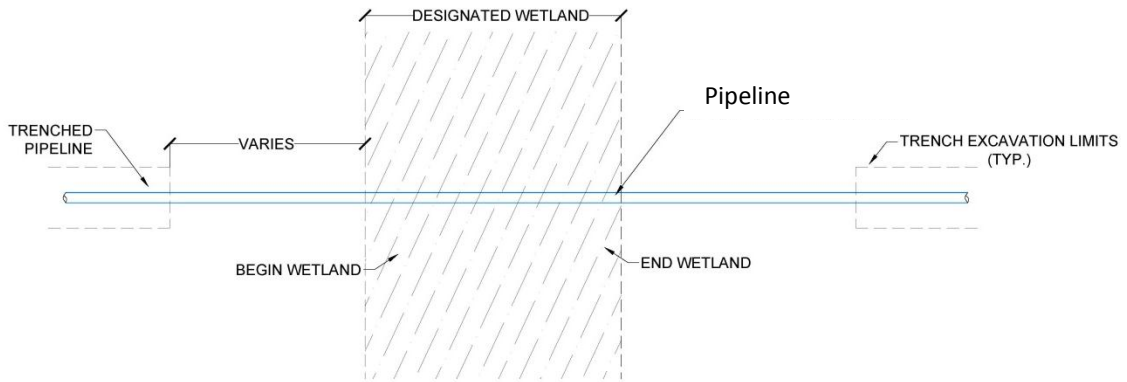


Applicant: ENSTAR Natural Gas Company
 Project: Homer and Kachemak City
 Natural Gas Distribution
 Waterbody: Cook Inlet, Anchor River, et. al
 Date: 11/14/2012

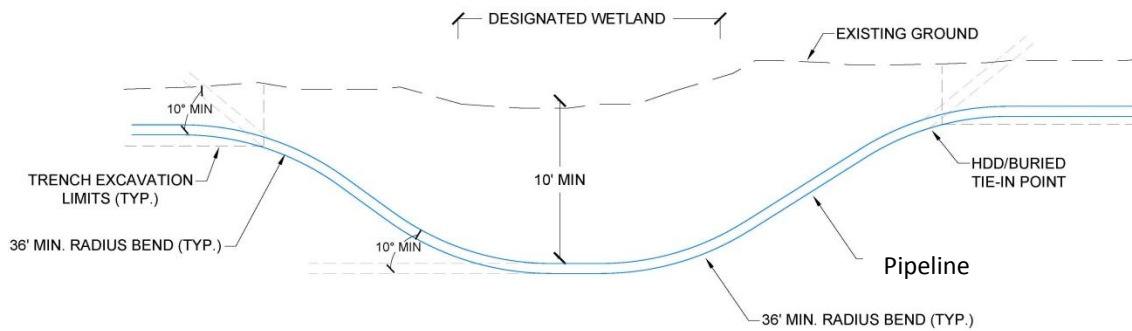
Typical Trench Cross Section



Applicant: ENSTAR Natural Gas Company
Project: Homer and Kachemak City
Natural Gas Distribution
Waterbody: Cook Inlet, Anchor River, et. al
Date: 11/14/2012

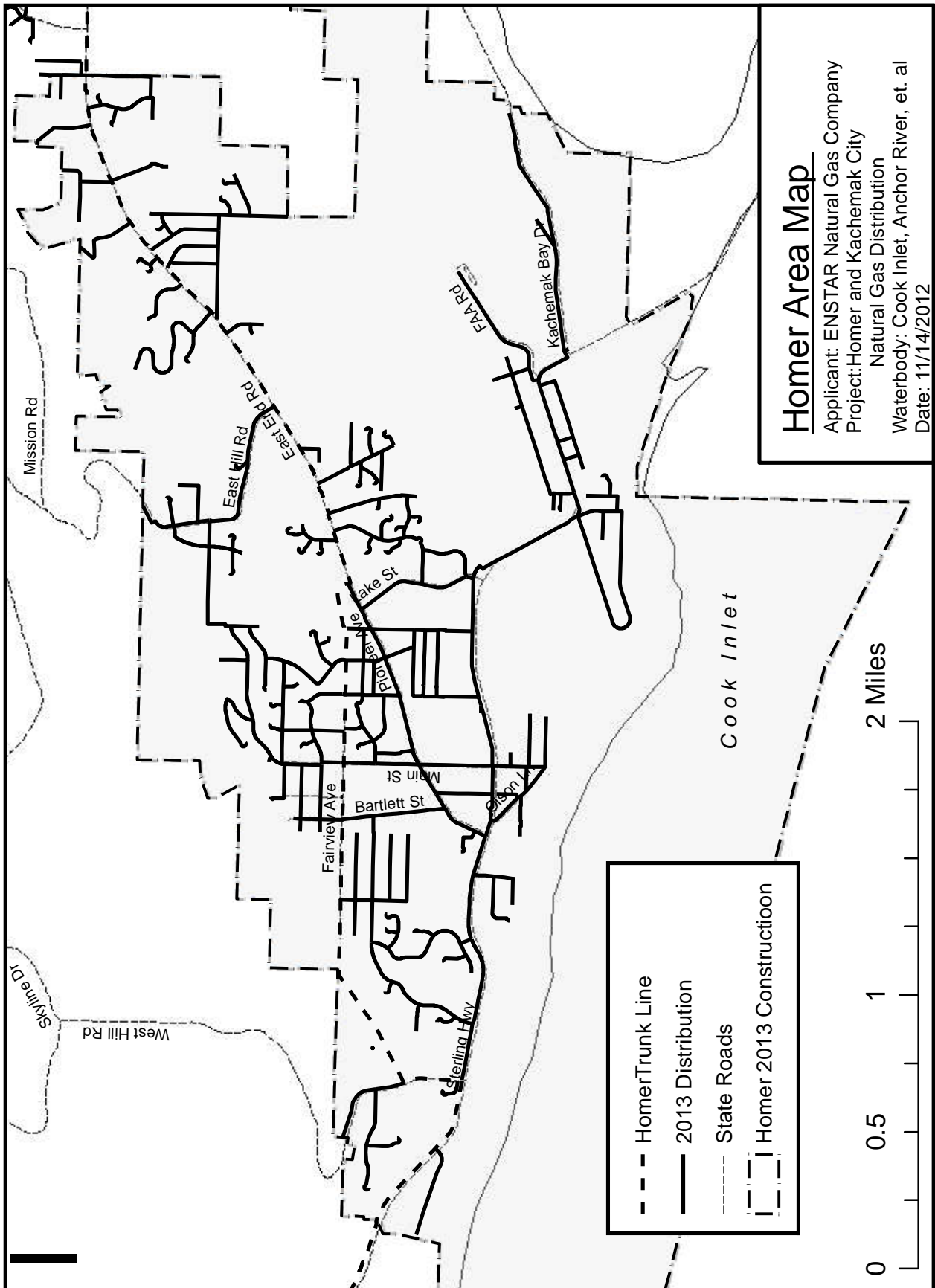


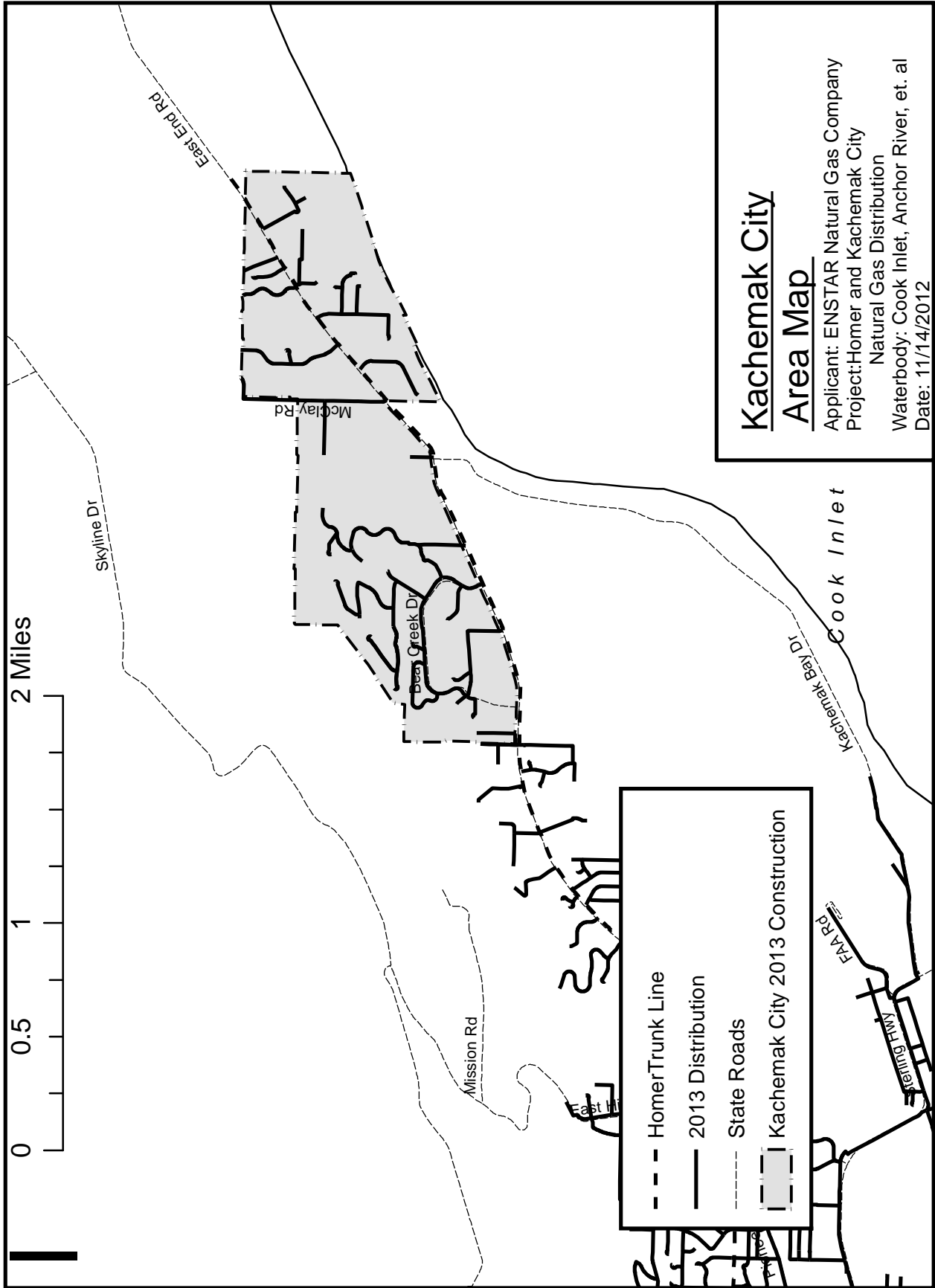
A BORING TYPICAL - PLAN VIEW
 D-3 SCALE 1" = 8'



B BORING TYPICAL - PROFILE VIEW
 D-3 SCALE 1" = 8'

Applicant: ENSTAR Natural Gas Company
 Project: Homer and Kachemak City
 Natural Gas Distribution
 Waterbody: Cook Inlet, Anchor River, et. al
 Date: 11/14/2012





Kachemak City
Area Map
 Applicant: ENSTAR Natural Gas Company
 Project: Homer and Kachemak City
 Natural Gas Distribution
 Waterbody: Cook Inlet, Anchor River, et. al
 Date: 11/14/2012

--- HomerTrunk Line
 — 2013 Distribution
 - · - State Roads
 [Shaded] Kachemak City 2013 Construction

Trunk Line Area Map

Applicant: ENSTAR Natural Gas Company
Project: Homer and Kachemak City
Natural Gas Distribution
Waterbody: Cook Inlet, Anchor River, et. al
Date: 11/14/2012

